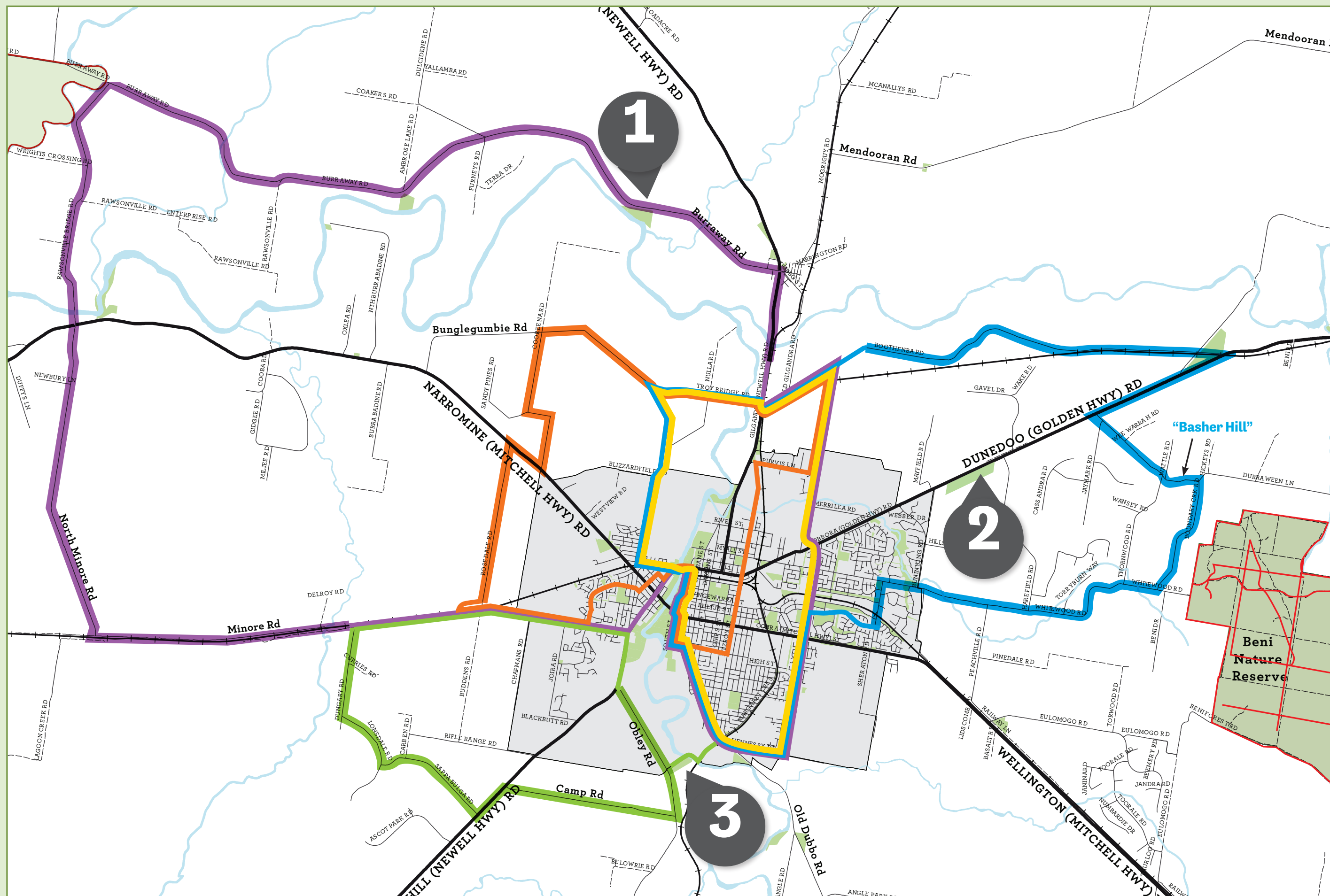


# POPULAR ROUTES IN AND AROUND DUBBO



The following bike routes are popular bike rides for local bicycle Group.

- **Camp Road – Sappa Bulga Loop**  
 A new loop since the sealing of Camp Road. A short but testing loop of about 20kms. Takes about an hour for average riders.
- **The Town Loop**  
 As the name suggests, this loop circles the city of Dubbo. It is about 25kms and takes about an hour to complete. Fairly easy but watch the traffic.
- **Rawsonville to Minore Loop**  
 Approximately 65kms and takes 2½ hours for average to good riders to complete.

- **Rosedale Loop**  
 About 25kms of mostly quiet roads and not too many hills. A popular ride with the BUG's riders.
- **'Basher-Boothenba' Circuit**  
 Our most popular loop with a steep hill called 'Basher'. It is about 50kms long and a good rider can do this in 1½ hours.
- **Beni State Conservation Area**  
 Provides riding in an Ironbark/Pine woodland on designated gravel roads and trails.

**DUBBO BIKE CLUBS**  
 Dubbo Cycle Club Inc.  
[dubbocycleclub.com.au](http://dubbocycleclub.com.au)  
 Dubbo Hippos Triathlon Club  
[facebook.com/DubboTriathlonClub/](https://facebook.com/DubboTriathlonClub/)  
 Dubbo Mountain Bike Club Inc.  
[dubbombt.com.au](http://dubbombt.com.au)

**Legend**


- Rivers/creeks
- City area
- Parks and Reserves

## RESERVES AROUND DUBBO

**1 Terramungamine Reserve**  
 Historic Aboriginal site with unique grinding grooves alongside the Macquarie River. Good camping and amenities. Burraway Road, follow signs from Brocklehurst on the Newell Highway.



**2 Mugga Hill**  
 Enjoy 4.5 km of singletrack mountain bike trails at Mugga Hill Reserve. The trails are well signposted and suit beginners and intermediate level riders. There is also a small "pump track" located in the same Reserve and best accessed from the singletrack. Easily accessed by either Bushland Drive or the Golden Highway.



**3 Dundullimal Reserve**  
 For the southern loop of the Tracker Riley Shared pathway which passes through the reserve and continues over Shible Bridge to Macquarie Street. A single track mountain bike trail is also within the reserve. The National Trust property Dundullimal Homestead can also be accessed via the reserve.



**4 Geurie**  
 The broader Dubbo region also exhibits additional cycle ways and picturesque mountain bike trails in particular Bald Hill, which is located on the outskirts of the vibrant small town, Geurie.



08880: Visit [dubbo.com.au](http://dubbo.com.au)  
 (02) 6801 4450  
 Call us: 1800 674 443 (freecall)  
 streets (Newell Highway)  
 Visit us: Corner Macquarie and Erskine

DUBBO VISITOR INFORMATION CENTRE



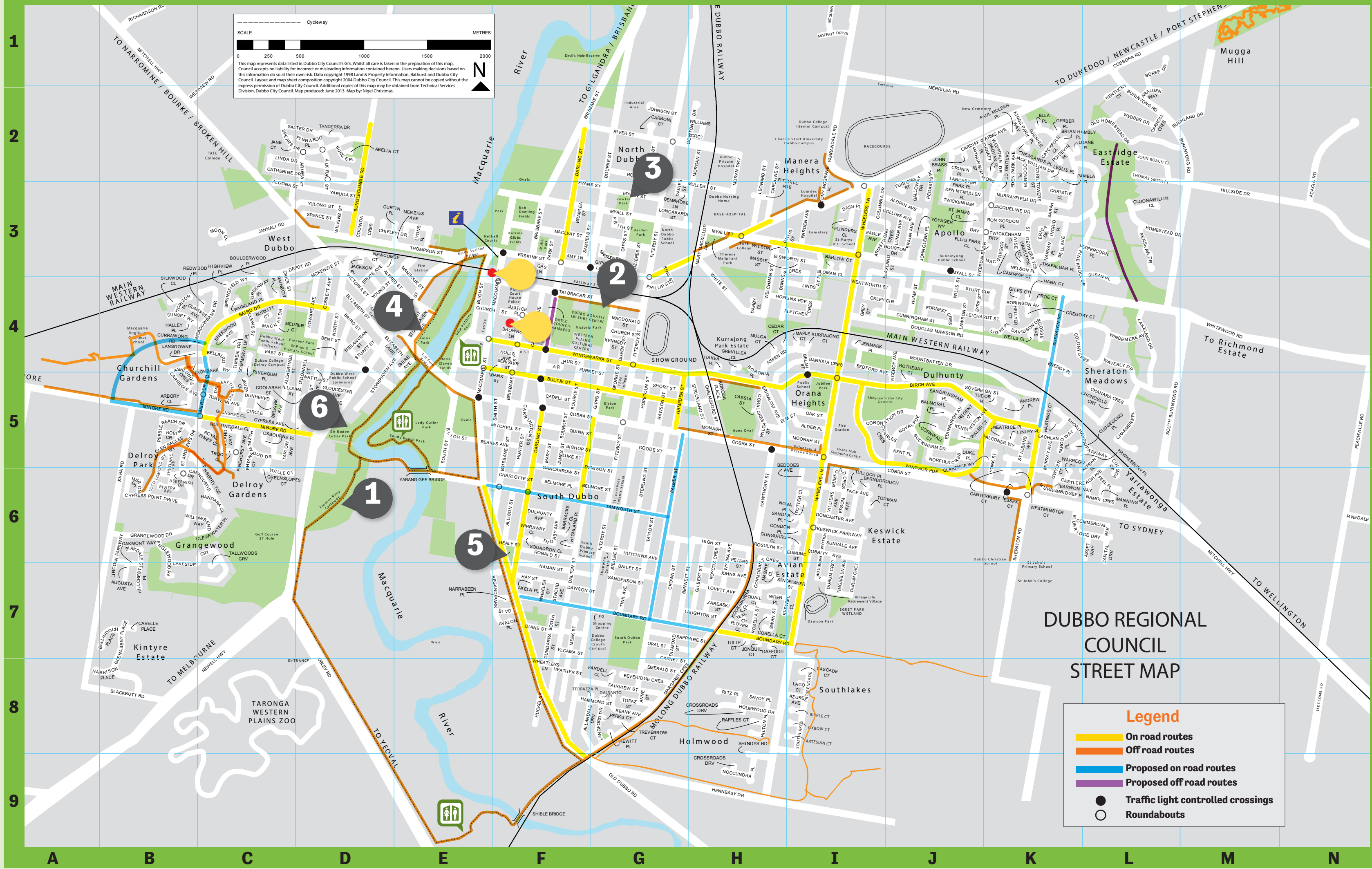
## CYCLEWAYS IN DUBBO

Your handy map & guide to Dubbo's cycleways





# POPULAR ROUTES IN DUBBO



## Bike-friendly City

Cycling is a wonderful way to keep fit and healthy and Dubbo is an ideal place to head outside with your bicycle.

Enjoy the great outdoors and explore Dubbo as you cycle on the Tracker Riley Cycleway around the beautiful Macquarie River. Please ring your bell when overtaking pedestrians on the Tracker Riley Shared Pathway or follow any number of on and off-road bike paths around the city.

If you'd like an adrenalin rush, visit our exciting skate park, BMX track, Mugga Hill Mountain Bike Track or Dundullimal. Most of all, have fun in our bike-friendly city!

### Bicycle safety

- Always wear a correctly-fitted, Australian Standards-approved bike helmet
- Obey traffic lights and signs
- Ride on the left side of the road
- Give hand signals to turn left or right
- Give way to pedestrians and other vehicles when entering a road
- Use a bike lane where one is available. If not, ride on the left side of the road
- You must not be towed by another vehicle
- When visibility is poor, you must display a white light on the front of your bike and a red light on the back. Your bike must also have a rear red reflector
- Wear light, bright or reflective clothing
- Your bike must have at least one working brake and a warning device, such as a bell or horn
- Maintain control of your bike at all times. It is an offence to ride with both hands off the handlebars, feet off the pedals or to carry anything which prevents you from having control
- When using a footpath or shared pedestrian/bicycle path, keep to the left and give way to pedestrians
- Wear sunglasses, sunscreen, gloves and sensible shoes
- Include a pump, patches and a spare tube. A simple tool kit or multi-tool and a water bottle are handy to carry with you
- Watch out for magpies swooping to protect their nests during breeding season August – November.

### Footpath Rules

- Some areas prohibit any riding on the footpath because they are busy areas and may be signposted
- Children under 12 years of age are legally allowed to ride on the footpath provided they keep left wherever possible, give way to pedestrians and cycle in a safe manner
- Adults responsible for children under age 12 may ride with them on the footpath
- Any other children in your group aged 12 – 17 years may cycle on the footpath with an adult and children under 12 years of age
- For information on bicycle road rules search 'Road Rules' on [bicycleinfo.nsw.gov.au](http://bicycleinfo.nsw.gov.au)

### Tips on Bike Maintenance

- A well maintained bike is safer and a lot more fun to ride
- Check brakes and tyre pressure every day
- Wheel axle nuts, chain tension, tyres for wear and damage, steering bearings, fittings (racks, lights, kick stands) should be checked weekly and lights and reflectors cleaned
- Check chain for rust/wear, handle bars, pedals, derailleurs gears, wheels/rims, frames and forks every month
- Take your bike to an experienced bike mechanic at least once a year
- Flat tyres are best avoided by riding on roads, tracks or cycle paths and avoiding riding over vegetation where spiky catheads may be prevalent.

#### 1 Tracker Riley Cycleway

The fifteen kilometre Tracker Riley Shared pathway loops its way around the Macquarie River with four bridge crossings (Emile Serisier, L H Ford, Yabang gee (Tamworth St) and Shiblee bridge). It provides access to the City Centre, three caravan parks, Dubbo's riverside parks and sports grounds and Taronga Western Plains Zoo. At the southern end access is Dundullimal Reserve which also includes a single trail mountain bike trail.

Please ring your bell when overtaking pedestrians on the Tracker Riley Shared Pathway



#### 2 Dubbo Regional Cycling Facility

The sporting facility boost a 400m flat track velodrome and a 1km sealed criterium track with function room, tiered covered grandstand, and amenities. The facility is located on River Street and open daily from 6am - 8pm daylight savings or 6am -6pm.



#### 3 Powter Park BMX Track

Powter Park's BMX track was designed and approved by BMX Australia. The track is approximately 240 metres long with a large start ramp that enables riders to gather speed for table top jumps, berms and multiple stutters and rhythms. Located on the corner of Myall and Gipps Streets in north Dubbo.



#### 4 Skate Park

The Victoria Park Skate Park caters for all wheel sports and skill levels from beginner to advanced. It features a highly-detailed bowl of varying heights, an over-vert section and a full pipe with a capsuled end - the first of its kind in Australia. Accompanying features include several tombstones, pool coping, multiple levels and roll over sections. Street skating obstacles such as stairs, handrails and banks are also included. Located on the corner of Talbragar and Gipps Streets.



#### 5 Wahroonga Park

Located in South Dubbo this is a popular park for families who enjoy the vast shade areas. With free barbecues, shelters, picnic settings, public toilets and a modern playground which incorporates a bike track for the smaller children. This park meets the needs of all the family for fun.



#### 6 Sir Roden Cutler

Look out over the Macquarie River or have a barbecue along the banks of the river. There are picnic tables, shelters and public toilets. Also running through the park, is the Tracker Riley shared pathway, you can walk or cycle all the way to Taronga Western Plains Zoo.

